

Ecosystem Models as Support to Eutrophication Management in the North Atlantic Ocean (EMoSEM)



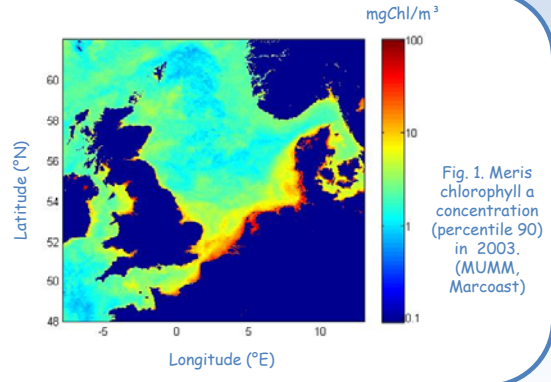
Consortium

Geneviève Lacroix¹, Gilles Billen³, Xavier Desmit¹, Josette Garnier³, Nathalie Gypens², Christiane Lancelot², Hermann Lenhart⁶, Hans Los⁷, Marcos Mateus⁵, Alain Ménesguen⁴, Ramiro Neves⁵, Vincent Thieu³, Tineke Troost⁷, Johan van der Molen⁸

Partners:
¹ Management Unit of the North Sea Mathematical Models (MUMM), Royal Belgian Institute of Natural Sciences, Brussels, BE [coordinator]; ² Ecologie des Systèmes Aquatiques, Université Libre de Bruxelles, Brussels, BE; ³ UMR Sisyphe, UPMC/CNRS, Paris, FR; ⁴ Dynamiques de l'Environnement Côtier, IFREMER, Plouzané, FR; ⁵ IMAR, Instituto do Mar, PT
 Collaborators:
⁶ Universität Hamburg, Hamburg, GE; ⁷ Deltares, Delft, NL; ⁸ CEFAS, Lowestoft, UK

Introduction

A major challenge in EU marine governance is to reach the good environmental status (GES) in the North-East Atlantic (NEA). There is a link between ecological nuisances at sea (Fig. 1) and anthropogenic nutrient inputs. The land-ocean continuum hosts a complex succession of processes. Nutrient inputs in river watersheds result in problematic nutrient enrichment in specific marine areas. It is necessary to trace back the sources of marine nutrients up to the watersheds in order to control the human-driven eutrophication. Which scenarios of inland nutrient reduction will allow to reach the GES at sea?



Objectives

- Estimate the needs to reach GES in all marine areas (distance-to-target requirement, DTTR).
- Identify "realistic" scenarios of nutrient reduction in the river watersheds of NEA.
- Assess the impact of the "realistic" scenarios in the sea, and compare to DTTR.
- Suggest innovative ecological indicators to account for HABs in the GES definition.

Methodology

Marine ecological models (Fig.2) will be used to track the nutrients in the sea, and trace back their riverine or oceanic sources with the transboundary nutrient transport method (TBNT). TBNT application is a prerequisite for DTTR estimates. A generic watershed model applied to NEA rivers (Fig.2) will calculate terrestrial nutrient exports to the sea under different scenarios:

- A past "pseudo-pristine" scenario, where natural nutrient exports are estimated in the absence of human influence.
- A series of future "realistic" scenarios, where different wastewater treatments and agricultural practices are combined.

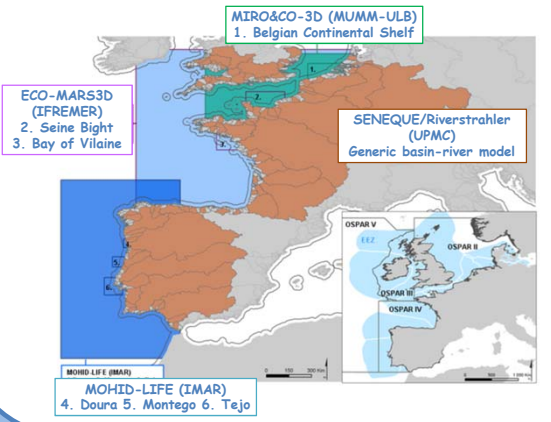


Fig. 2. Map showing the domain of the basin-river SENEQUE/Riverstrahler model and the 3 coastal marine ecosystem models and their local implementation. The superimposed line shows the 12 nm limit. Bottom right: geographical limits of the EEZ and OSPAR regions

Expected results

This modelling work will allow to scale human vs natural influences in marine eutrophication, and to inform about appropriate future management choices with:

- Description of eutrophication problems in NEA and their causes
- Comparison of the current eutrophication status with a "pseudo-pristine" status
- Realistic future scenarios for watershed management, and impacts at sea
- Innovative ecological indicators

EMoSEM's outcome will be transferred to Member States responsible for WFD and MSFD operations, and to the OSPAR Commission.

The EMoSEM project (2013-2014) is funded by the Belgian Science Policy Office (BELSPO) and the French Research Agency (ANR) in the frame of the EU-FP7 ERA-NET Seas-era program (<http://www.seas-era.eu>)

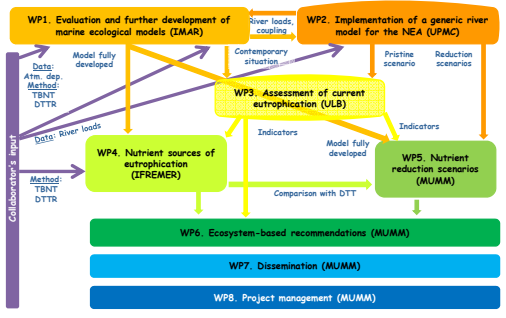


Fig. 3. Schematic description of the work packages