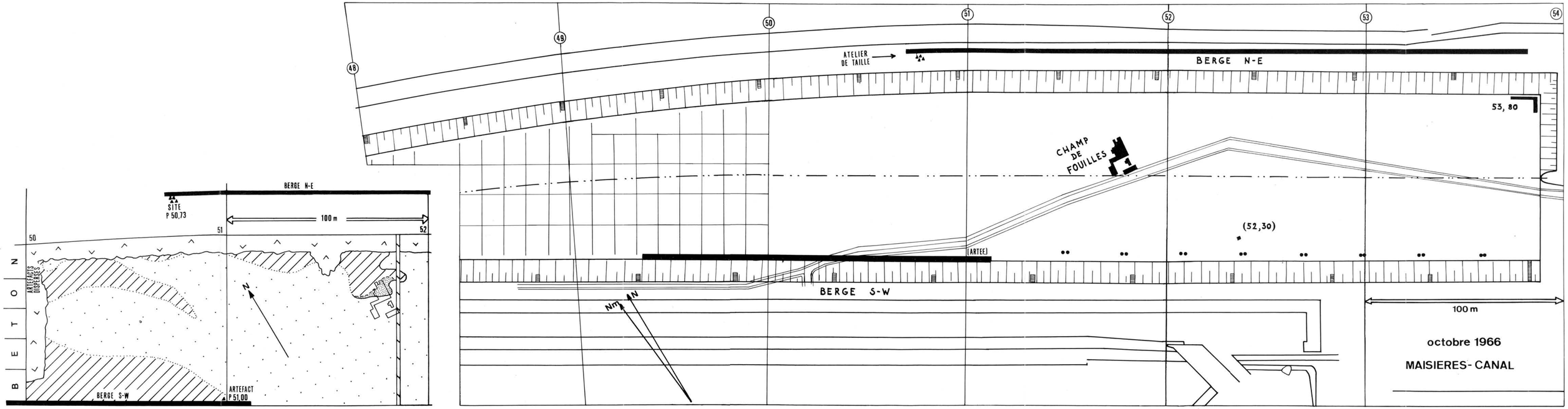

Planche I : 1) Plan du Canal du Centre, emplacement des fouilles et des levés stratigraphiques.
2) Cartographie schématique du fond du Canal du Centre à la cote 29m entre P.50.00 et P.52.00.

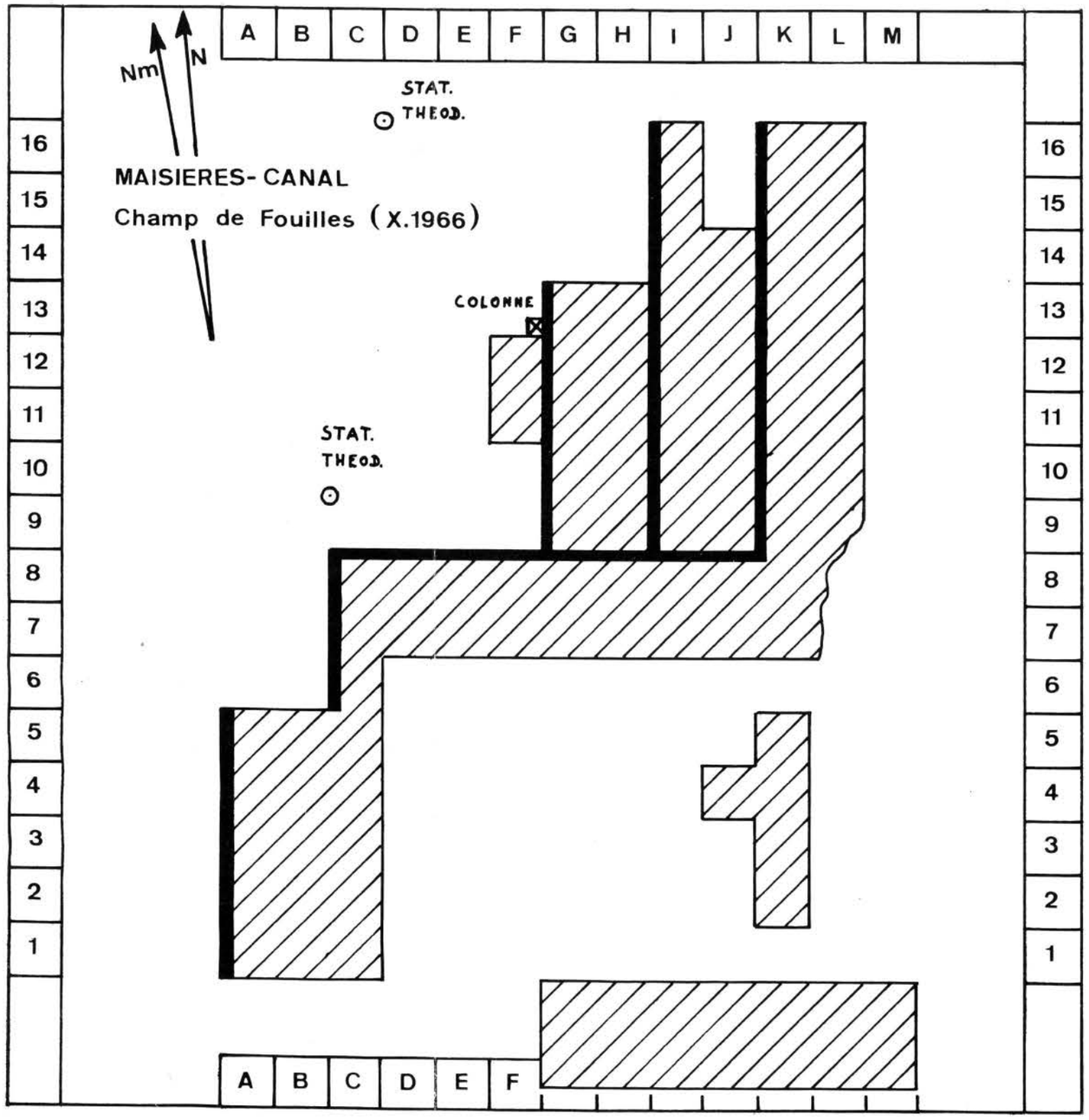

Planche II : 1) Plan du Champ de Fouilles; l'emplacement des coupes observées est indiqué par un trait renforcé.
2) Champ de Fouilles — Paroi F/G de 9 à 13. (J. de HEINZELIN, 1966)

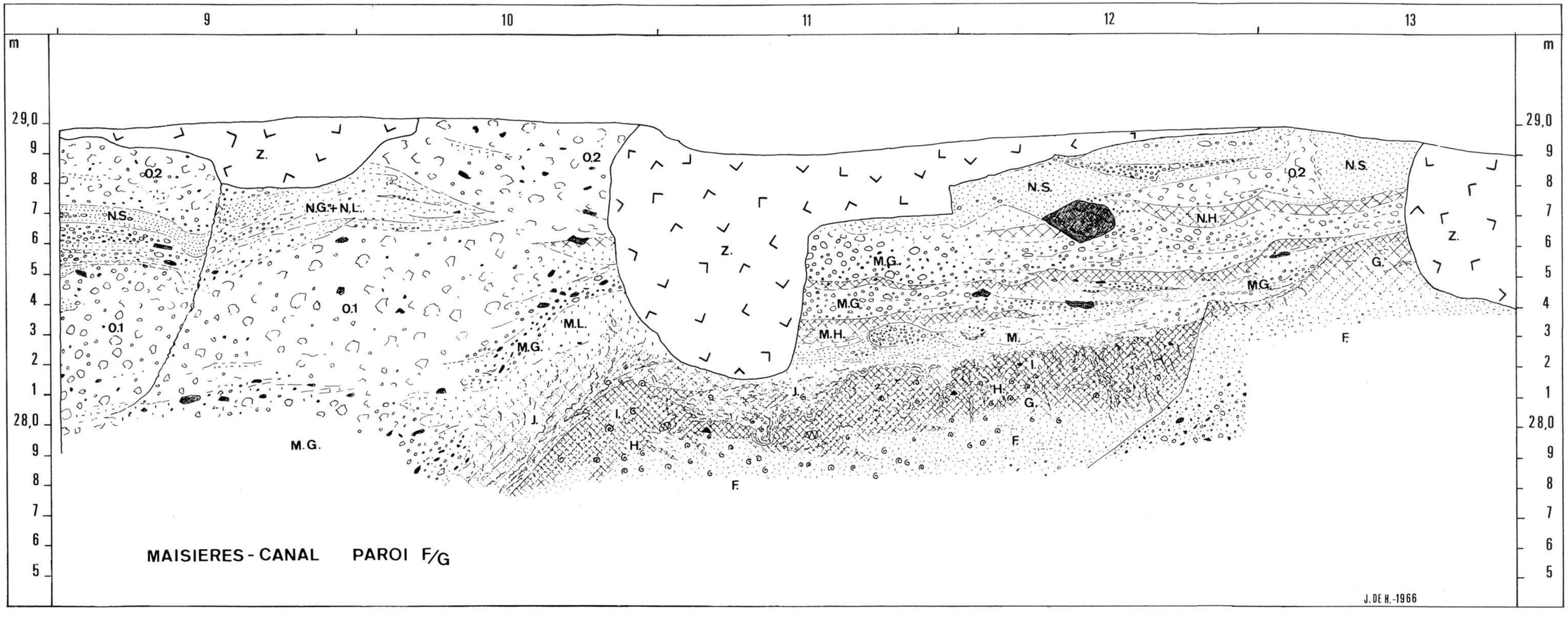
9
10
11
12
13
m
29,0
28,0
Z.
O.2
N.S.
N.G.+N.L.
O.1
M.L.
M.G.
J.
I.
H.
F.
M.H.
M.
G.
N.H.
MAISIERES - CANAL PAROI F/G
J. DE H.-1966

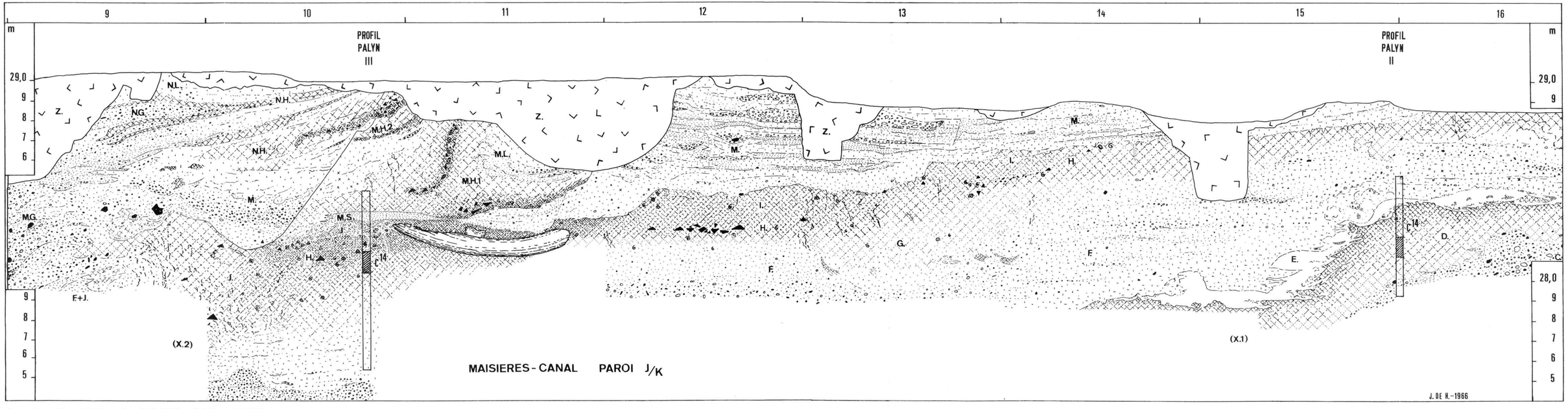

Planche III : Champ de Fouilles — Paroi J/K de 9 à 16. (J. de HEINZELIN, 1966)

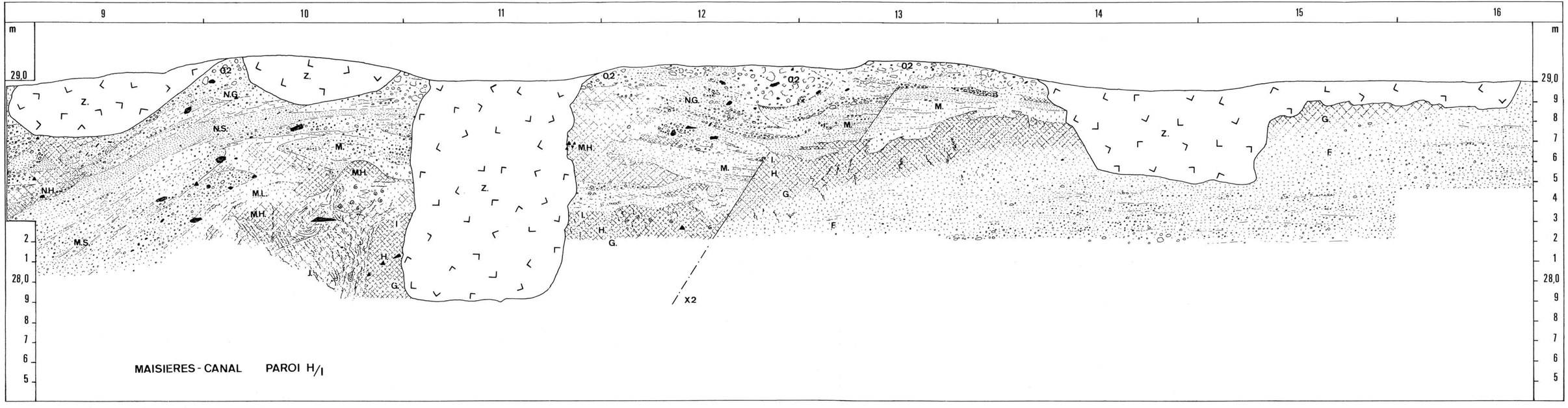

Planche IV : Champ de Fouilles — Paroi H/I de 9 à 16. (J. de HEINZELIN, 1966)

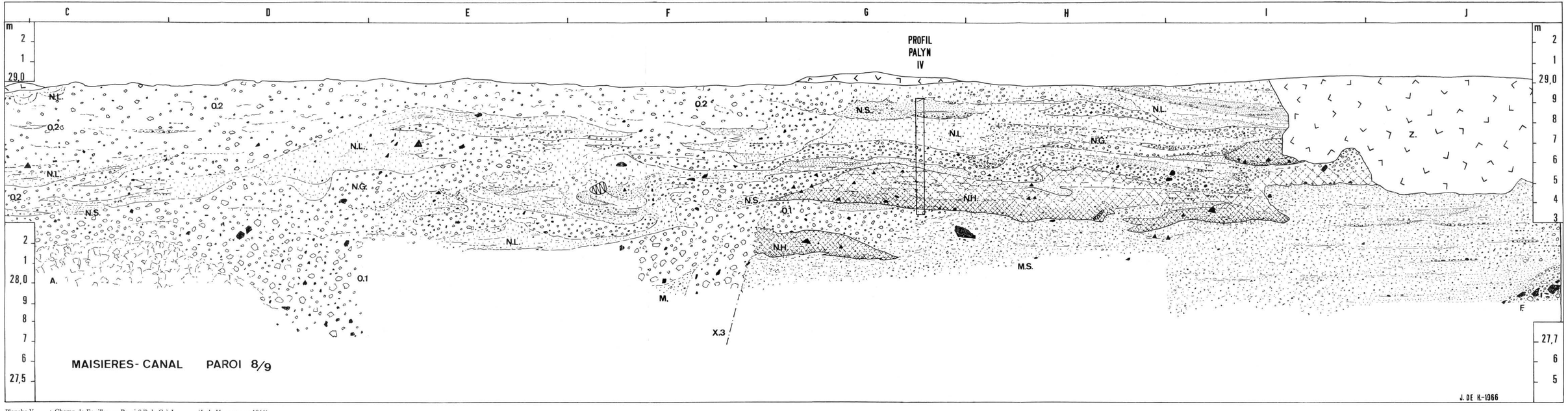

Planche V : Champ de Fouilles — Paroi 8/9 de C à J. (J. de Heinzelin, 1966)

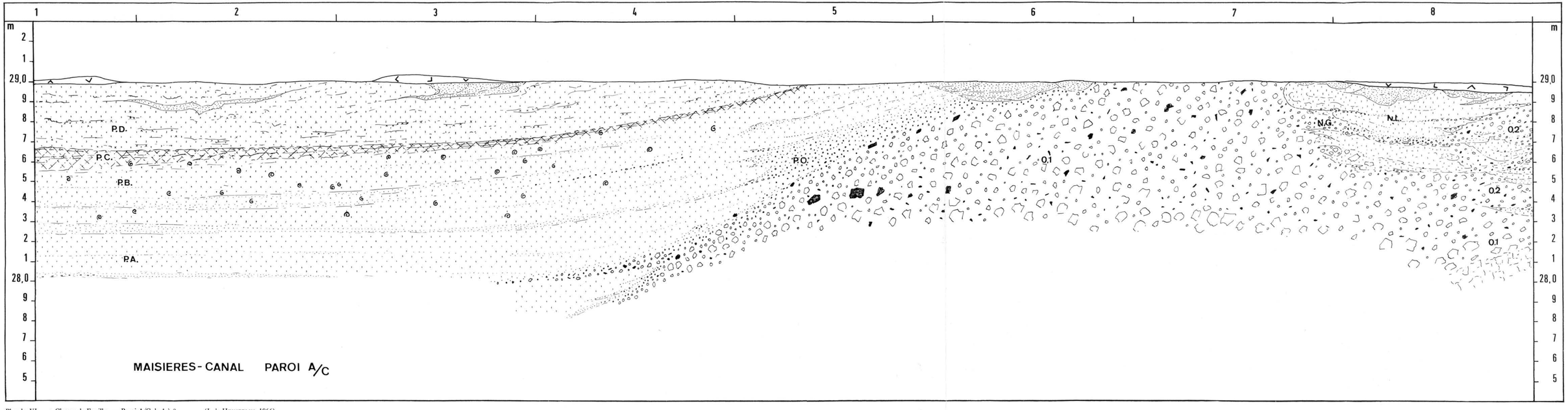

Planche VI : Champ de Fouilles — Paroi A/C de 1 à 8. (J. de HEINZELIN, 1966)

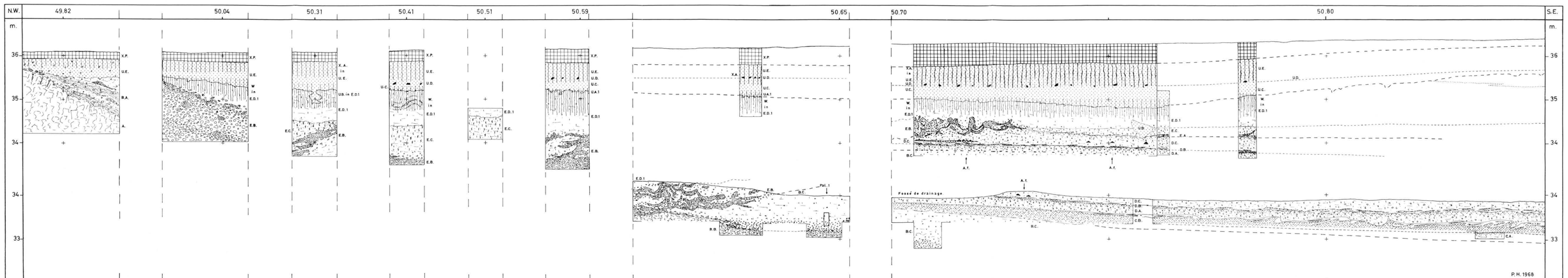

Planche VII : Berge Nord-Est — Profil d'ensemble P.49.82 à P.50.85. (P. Haesaerts, 1968)

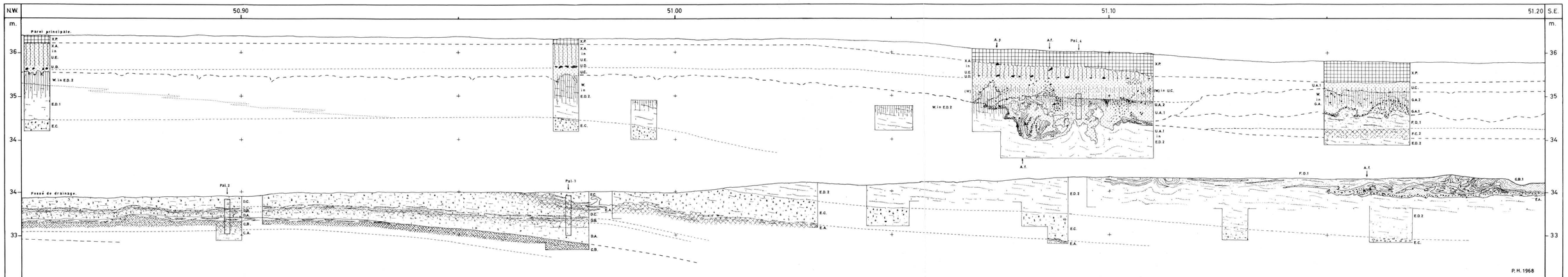

Planche VIII : Berge Nord-Est — Profil d'ensemble P.50.85 à P.51.20. (P. HAESAERTS, 1968)

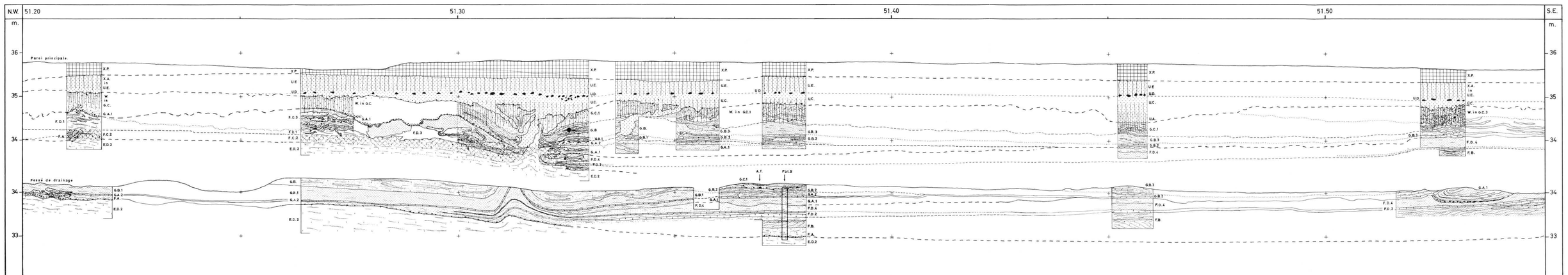

Planche IX : Berge Nord-Est — Profil d'ensemble P.51.20 à P.51.55. (P. HAESAERTS, 1968)

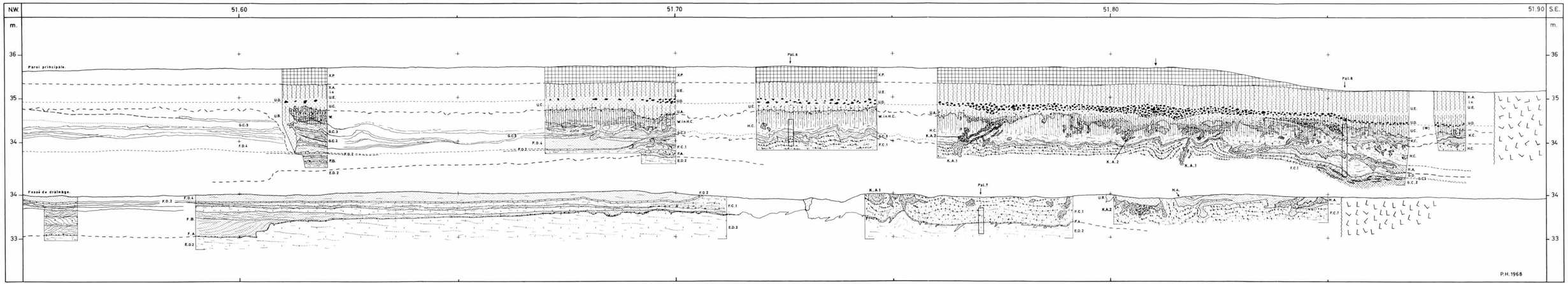

Planche X : Berge Nord-Est — Profil d'ensemble P.51.55 à P.51.90. (P. HAESAERTS, 1968)

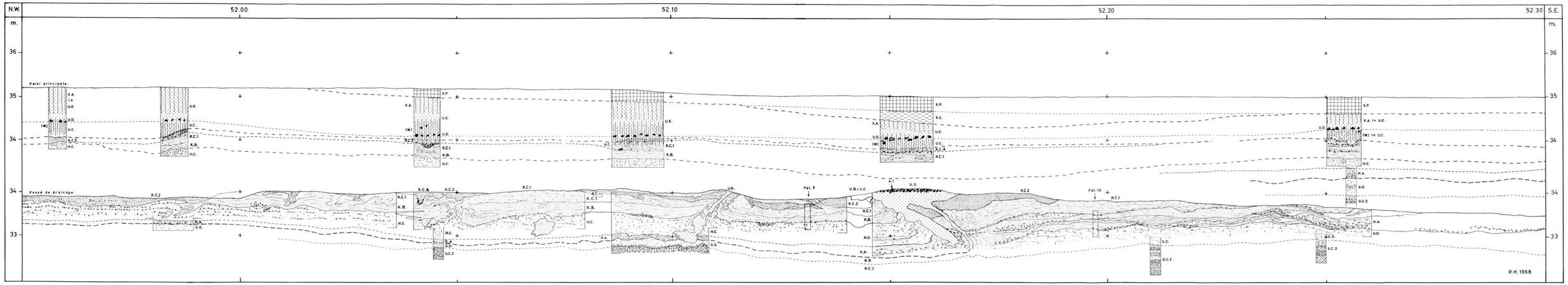

Planche XI : Berge Nord-Est — Profil d'ensemble P.51.95 à P.52.30. (P. Haesaerts, 1968)

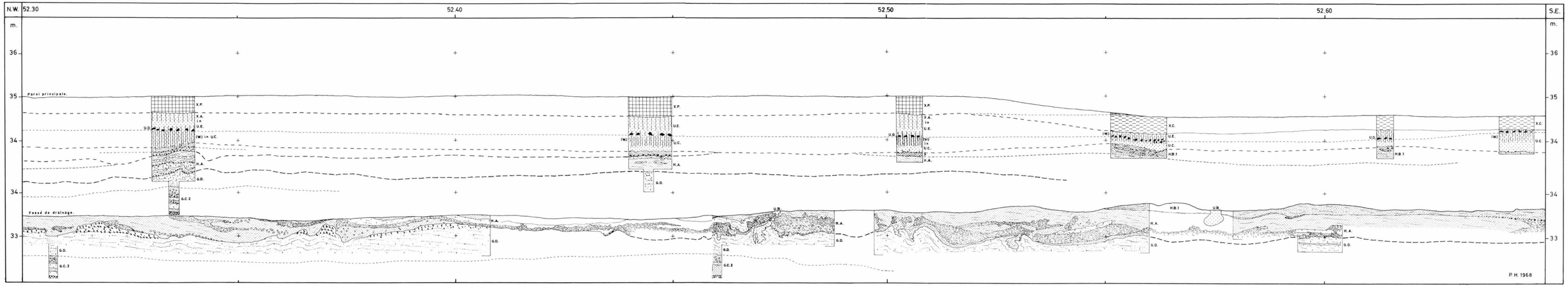

Planche XII : Berge Nord-Est — Profil d'ensemble P.52.30 à P.52.65. (P. Haesaerts, 1968)

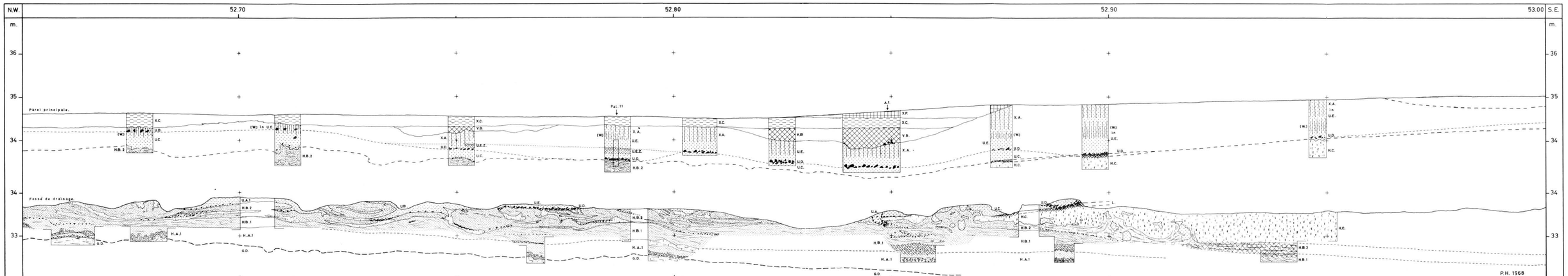

Planche XIII : Berge Nord-Est — Profil d'ensemble P.52.65 à P.53.00. (P. Haesaerts, 1968)

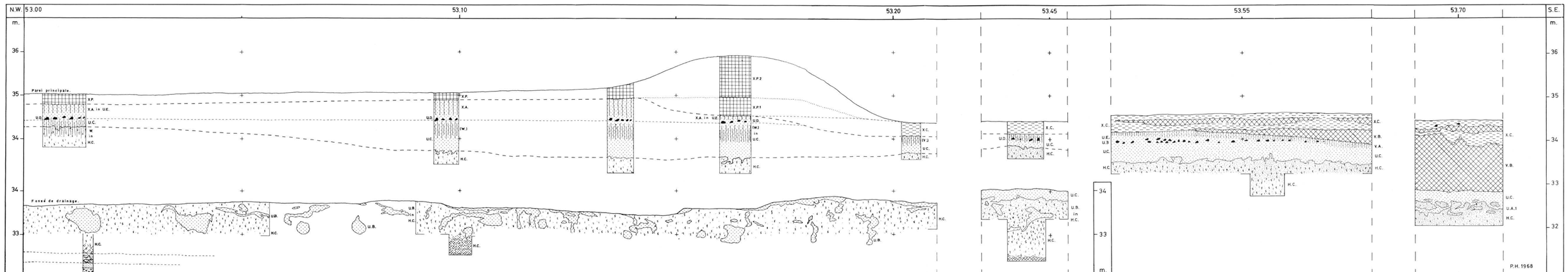

Planche XIV : Berge Nord-Est — Profil d'ensemble P.53.00 à P.53.70. (P. HAESAERTS, 1968)

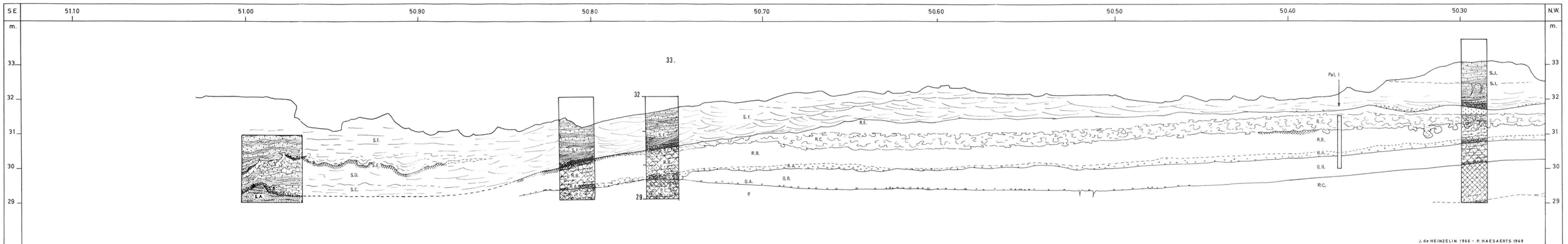

Planche XV : Berge Sud-Ouest — Profil d'ensemble P.51.10 à P.50.25. (J. de HEINZELIN, 1966; assemblage P. HAESAERTS)

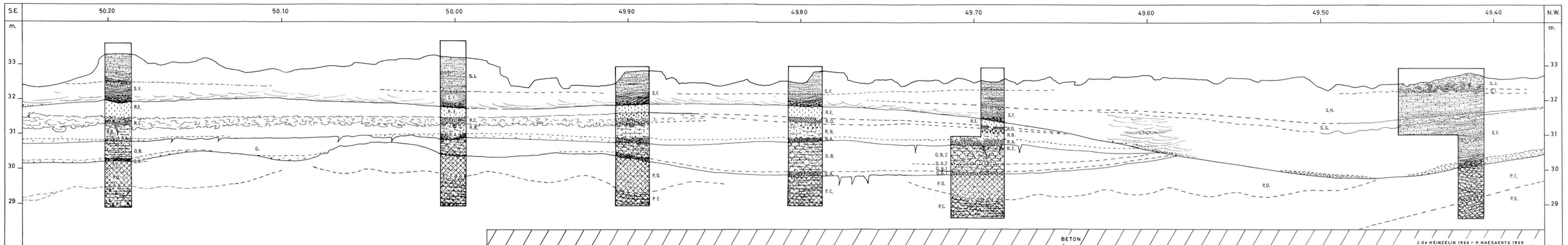

Planche XVI : Berge Sud-Ouest — Profil d'ensemble P.50.25 à P.49.40. (J. de HEINZELIN, 1966; assemblage P. HAESAERTS)

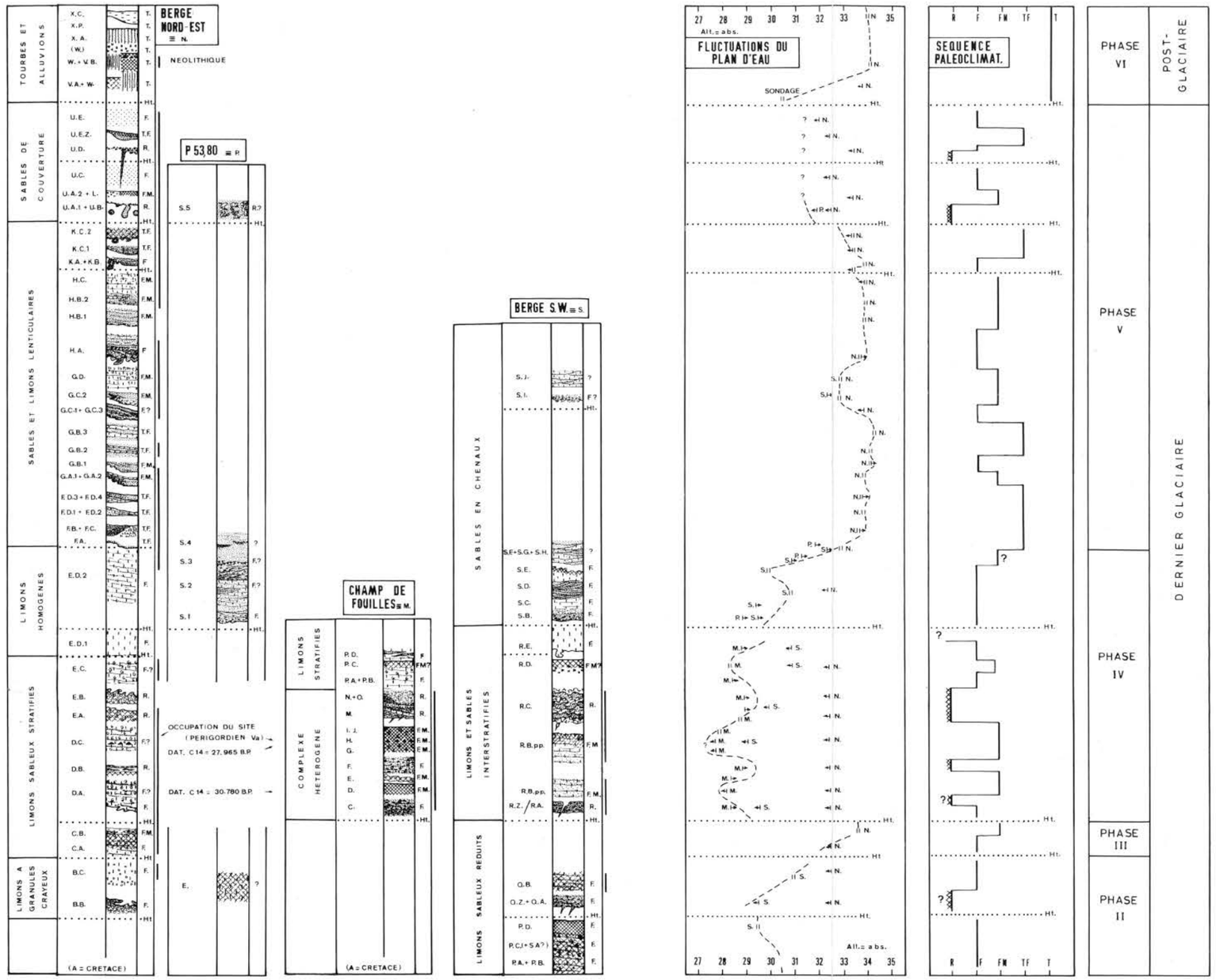

Planche XVII : Corrélations entre profils.

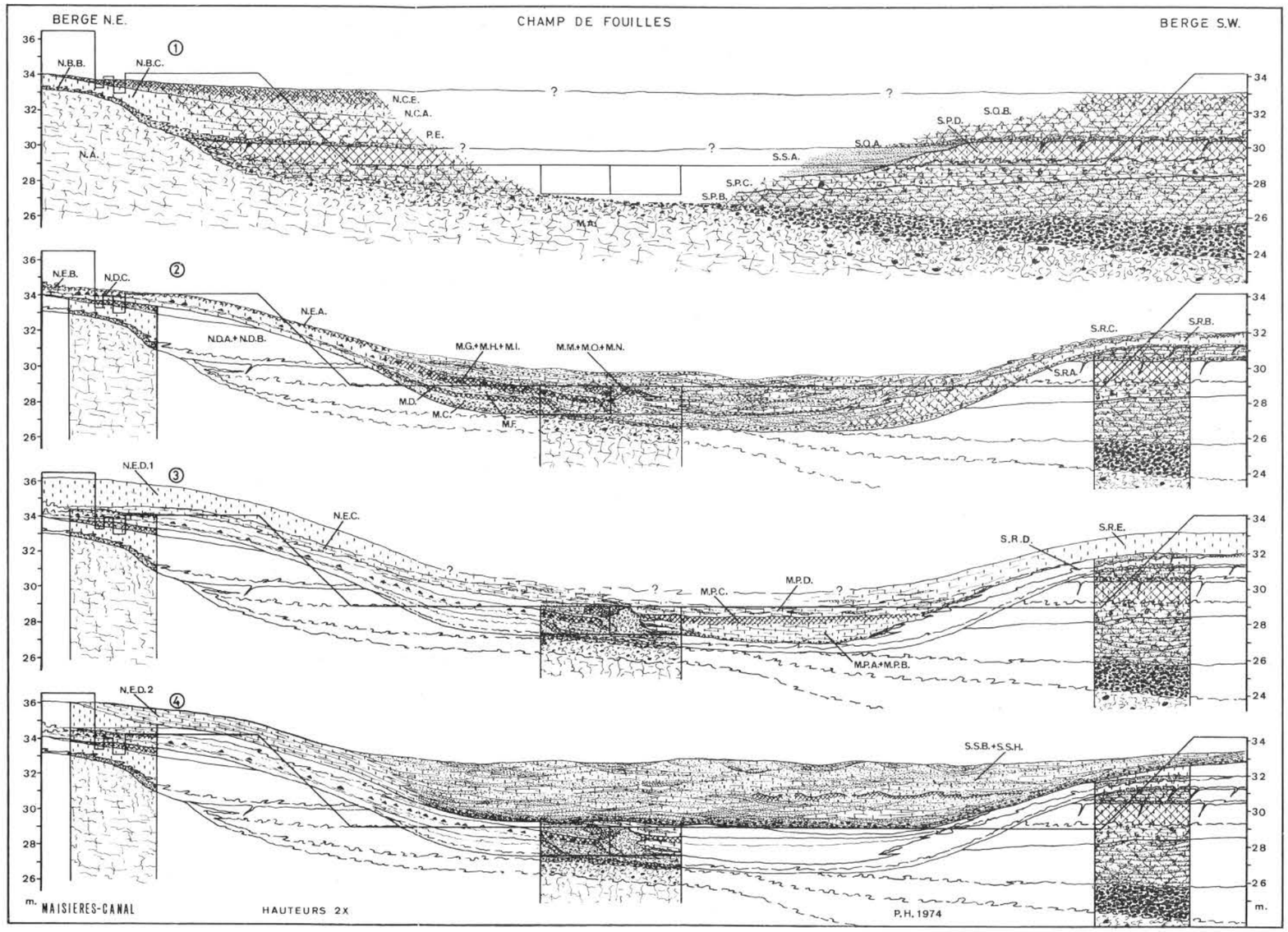

Planche XVIII : Profils synoptiques montrant les phases successives du colmatage de la vallée de la Haine au cours du Pléniglaciaire (Phases II à IV).

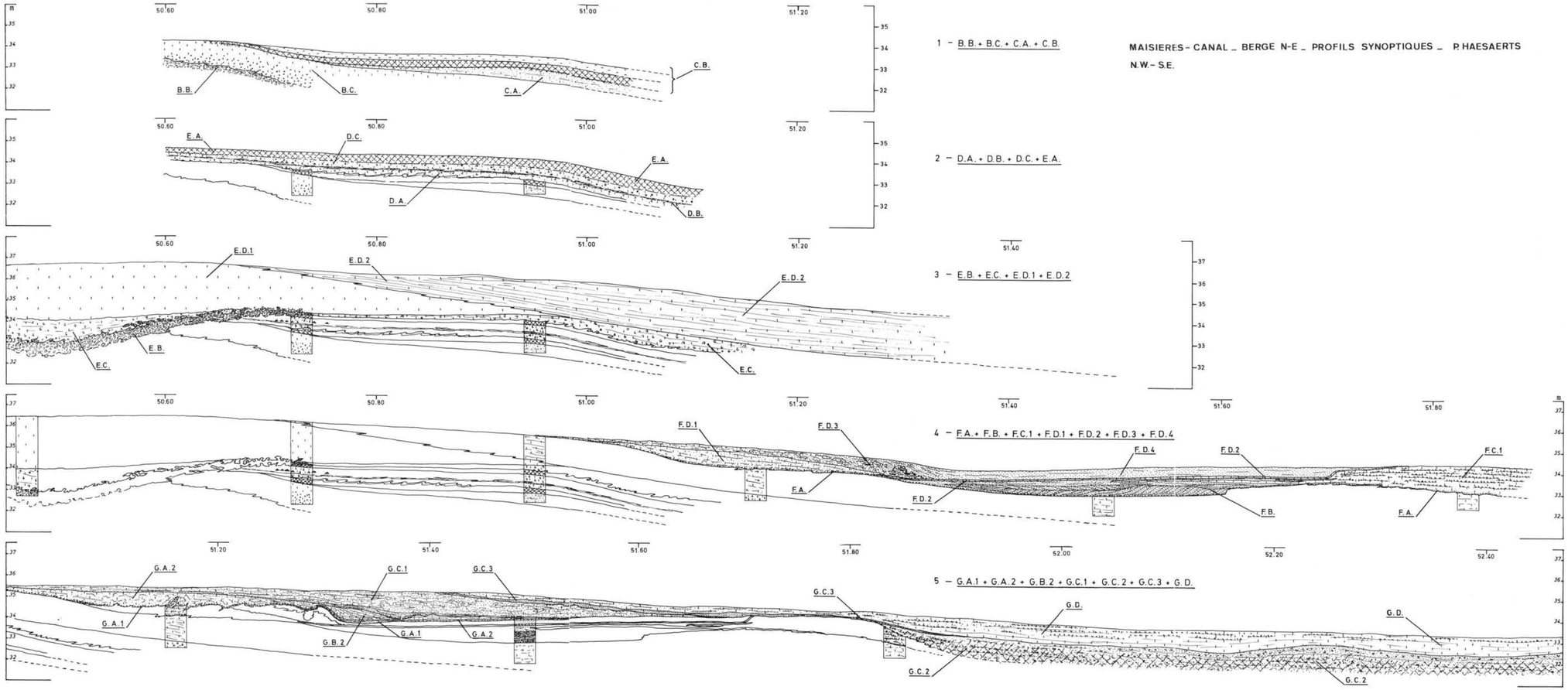

Planche XIX : Profils synoptiques de la Berge Nord-Est montrant l'évolution du paysage depuis le début de la Phase II (unité N.B.B.) jusqu'à la première moitié de la Phase V (unité N.G.D.).

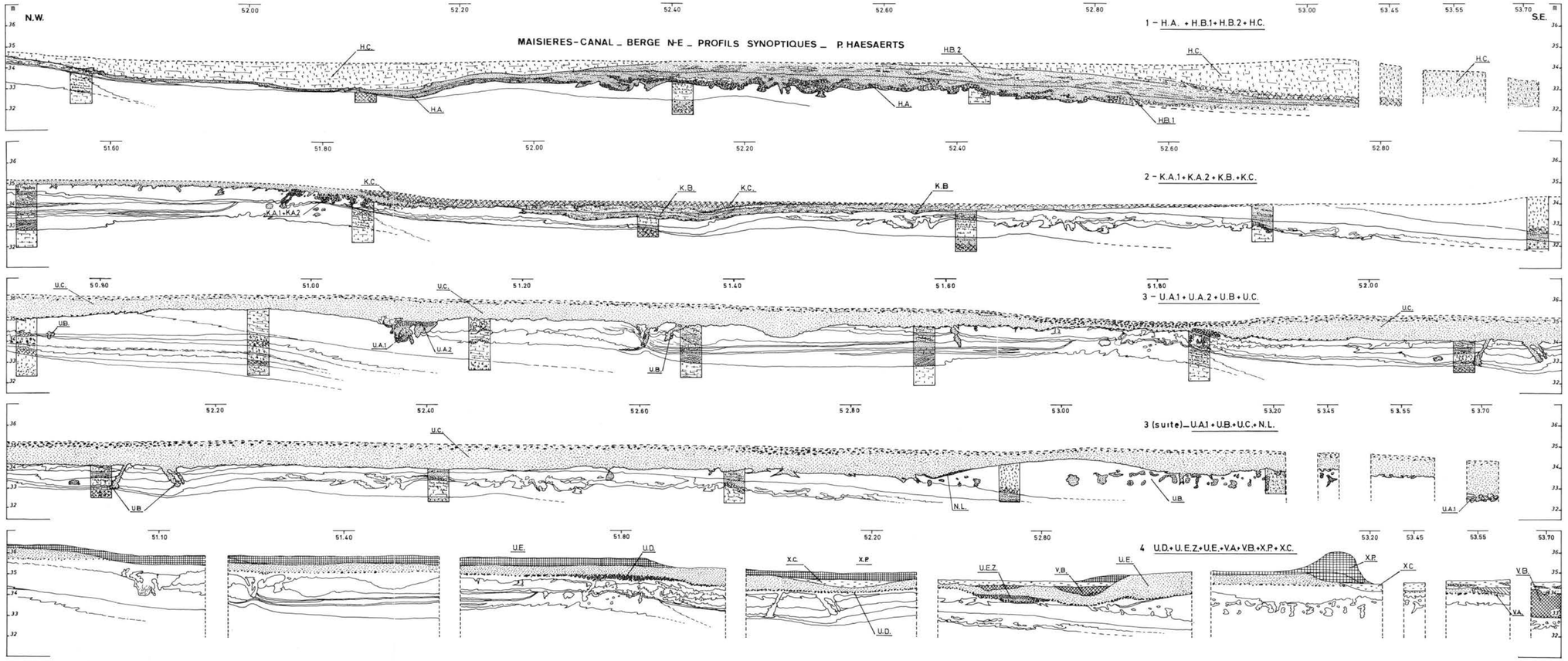

Planche XX : Profils synoptiques de la Berge Nord-Est montrant l'évolution du paysage depuis la première moitié de la Phase V (unité N.H.A.) jusqu'à l'époque actuelle (fin de la Phase VI, unité N.X.P.).

SYMBOLES GRAPHIQUES

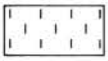
Limon


Sable

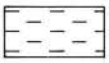
Argile

Tourbe et sédiment humique

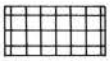
Horizon anthropique

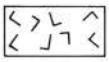
Remblais

Granules crayeux

Gravats crayeux

Cailloutis

Sédiment réduit

Traces de racines


Pseudomycélium et concrétions


Coquilles de gastropodes

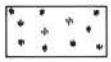
Taches d'oxydation

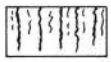
Horizon argilique


Débris de végétaux

Artefacts

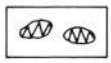
Ossements ou dents